

# Conference Maps

**NOTE: All event times are UT Daylight Savings Time, not AZ time, even if event is in AZ**

**Spurs Grill**  
*Trail Host*  
36 N. 300 W (Hwy 89)  
30% OSTA Discount

**Parry Lodge**  
*Trail Host*  
89 E. Center St (Hwy 89)  
Sat.: 7-8 am registration  
Sat.: 7 pm Banquet

**Heritage House**  
13 S. 100 East; Kanab  
Sat.: Catered Lunch

**Crescent Moon Theater**  
150 S. 100 East (Hwy 89)  
Thur./Fri., 7 pm: Historical Drama  
Sat.: All Daytime Presentations


**BLM Visitor Ctr**  
745 E. Hwy 89  
Thur. & Fri.: 7 pm: videos

**Kane County Training Facility**  
All Friday Daytime Presentations  
(About 2 mi S. of Parry Lodge; no sign on building;  
from Hwy 89A, go W. on road to airport 200 yds to 1<sup>st</sup>  
bldg. on left; west-side door; elevator to 2<sup>nd</sup> floor)


**Hwy 89A**

**Fredonia Senior Center**  
80 N. 100 West  
Thur. Social: 4:30 pm


**Fredonia Town Hall**  
25 N. Main St  
Thur. Board Mtg: 8-4:30




Spurs Grill




Parry Lodge




Heritage House




Crescent Moon Theater




BLM Visitor Center



Kane County Training Facility



Fredonia Senior Center



Fredonia Town Hall

7 miles from Kanab to Fredonia on Hwy 89A